

**FORM 51-102F3  
MATERIAL CHANGE REPORT**

**1. NAME AND ADDRESS OF COMPANY**

Leocor Gold Inc.  
Suite 303, 750 West Pender Street  
Vancouver, BC  
V6C 2T7

**2. DATE OF MATERIAL CHANGE**

December 17, 2024

**3. PRESS RELEASE**

The press release was issued on December 17, 2024 and was disseminated through the facilities of a recognized newswire services. A copy of the press release was filed on SEDAR.

**4. SUMMARY OF MATERIAL CHANGE**

Leocor Gold finalizes targets for upcoming drill program in Newfoundland.

**5. FULL DISCLOSURE OF MATERIAL CHANGE**

**Full Description of Material Change**

*Vancouver, British Columbia – December 17, 2024* - Leocor Gold Inc. (the “**Company**” or “**Leocor**”) (CSE: **LECR**, OTCQB: **LECRF**) a resource company focused on the development of gold-copper projects in Eastern Canada, is pleased to provide an update on its upcoming drill campaign at the Baie Verte project, an approximately 2,000-ha contiguous exploration package located in north central Newfoundland, Canada.

Drill targets have been finalized (see Figures 1 and 2) for the January 2025 drill program which includes both the Copper Creek and Dorset claims within the larger Bair Verte project (see Figure 3).

Multiple drill holes at Copper Creek will target areas of known mineralization with both favorable structures and positive geochemical attributes. At Dorset, the targets are concentrated in areas where the Company intersected significant gold results in its 2022 drill campaign. Drilling is anticipated to begin in January subject to weather conditions and drill permit approval.

Leocor’s geological team, led by Resourceful Geosciences, and the dill crew (Rally Drill Services), will be conducting the drill program under the supervision of David Murray, P. Geo, president of Resourceful Geosciences. Updates will be provided over the next two weeks.

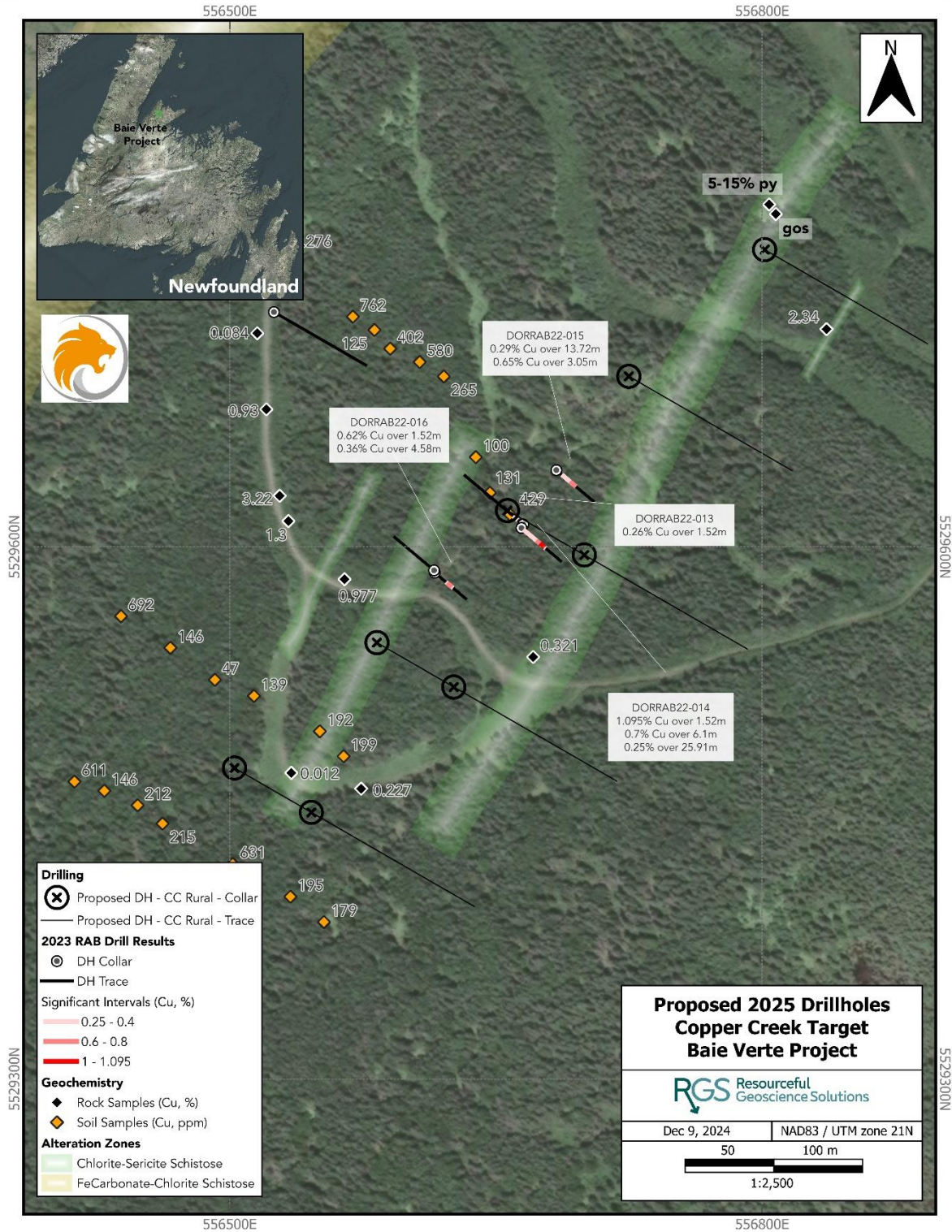


Figure 1: Proposed drill targets, Copper Creek claims, Baie Verte Project, NW Newfoundland

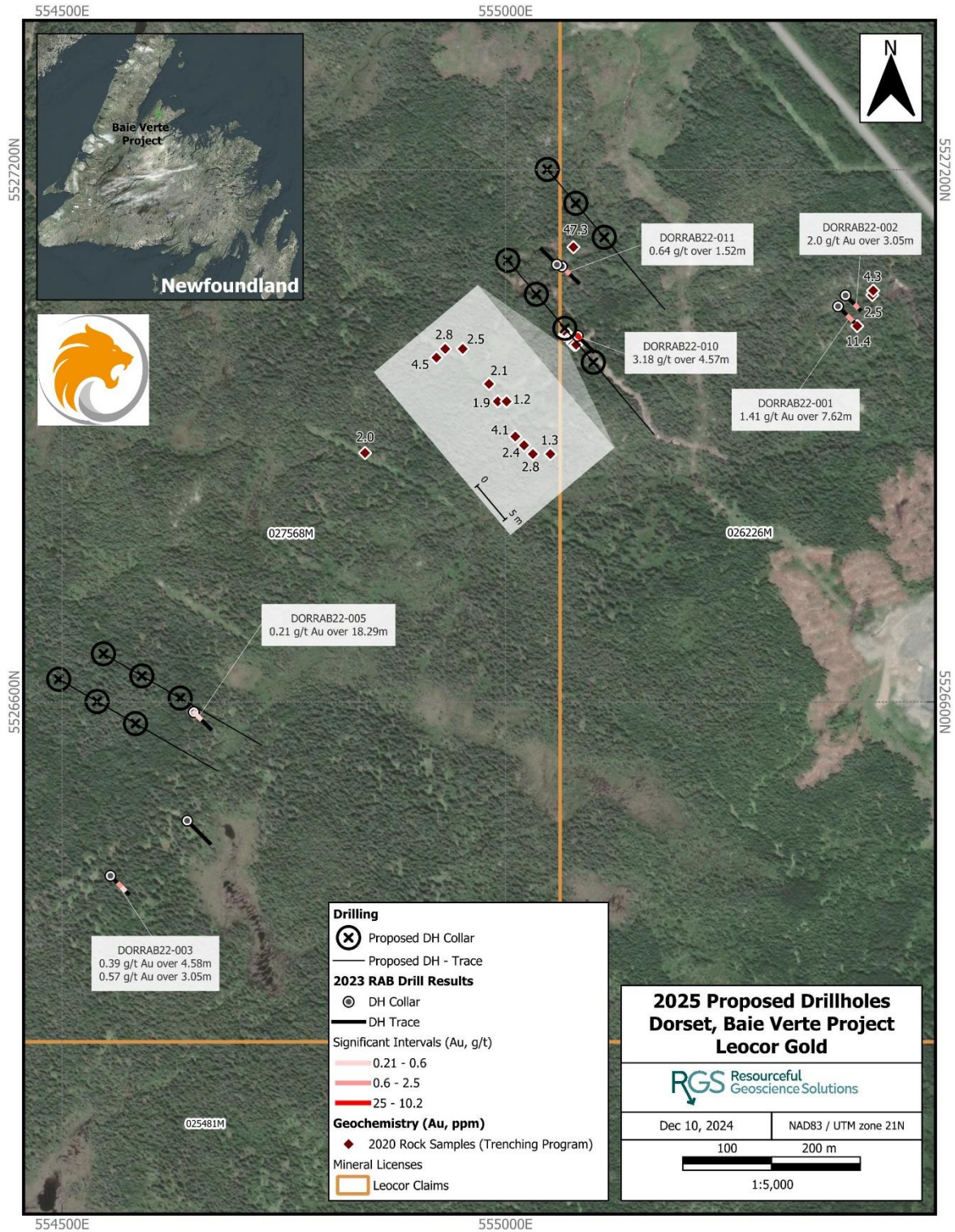


Figure 2: Proposed drill targets, Dorset claims, Baie Verte Project, NW Newfoundland

**2021 Project Highlights** (see [news release](#) dated May 19, 2022).

- Multiple targets identified along 7km northeast trending zone of anomalous gold in soils and a 4km subparallel trend of anomalous copper (+/- gold) in soils with results up to 2862 ppm copper (“Cu”) and 1601 ppb gold (“Au”).
- Indications of two styles of mineralization on the project including VMS style copper (+/-gold-zinc) mineralization and structurally controlled gold mineralization with similarities to the nearby Pine Cover Mine.

**2022 Project Highlights** (see [news release](#) dated December 7, 2022):

- Sharpie Ridge Target: 2.32 grams-per-tonne (“g/t”) gold (“Au”) over 10.67m; including 10.2 g/t Au over 1.52m. New target that is open along strike and at depth.
- Braz NE Target: 3.18 g/t Au over 4.57m from surface. New target that is open along strike and at depth.
- Dorset Main Target: 1.41 g/t over 7.62m. Confirming geometry of the mineralized zone.

The Dorset project is highly prospective for additional high-grade gold zones and the 2025 program will be designed to test some of the priority zones within a prominent 1 x 2 km gold-in-soil anomaly delineated by Leocor in 2022.

The Baie Verte project combines the **Dorset, Dorset Extension, Five Mile Brook** and **Copper Creek** projects consisting of fourteen contiguous mineral licenses, totalling 80 claims, and covering approximately 1995 hectares (19.95 square km).

The Baie Verte Peninsula represents one of the more productive and historical gold and base metal mining districts in Canada. The former Terra Nova base metal mine – one of several copper mines of the region, which operated during the late 1880’s to early 1900’s – lies 200 meters west of Leocor’s Copper Creek claims. Former gold mining operations in the area include the Goldenville mine (of 1903-1906), located 8 km NE of the property, and the more recent Nugget Pond mine (1997-2000) of the eastern Baie Verte Peninsula area. Currently producing mines in the area include the Rambler base metal-gold mine (1961-present), located 14 km ESE of Baie Verte, and the Pine Cove and Stogertite mines (collectively, 2011-present) located 1.6 km and 5.4 km NE of the current property.

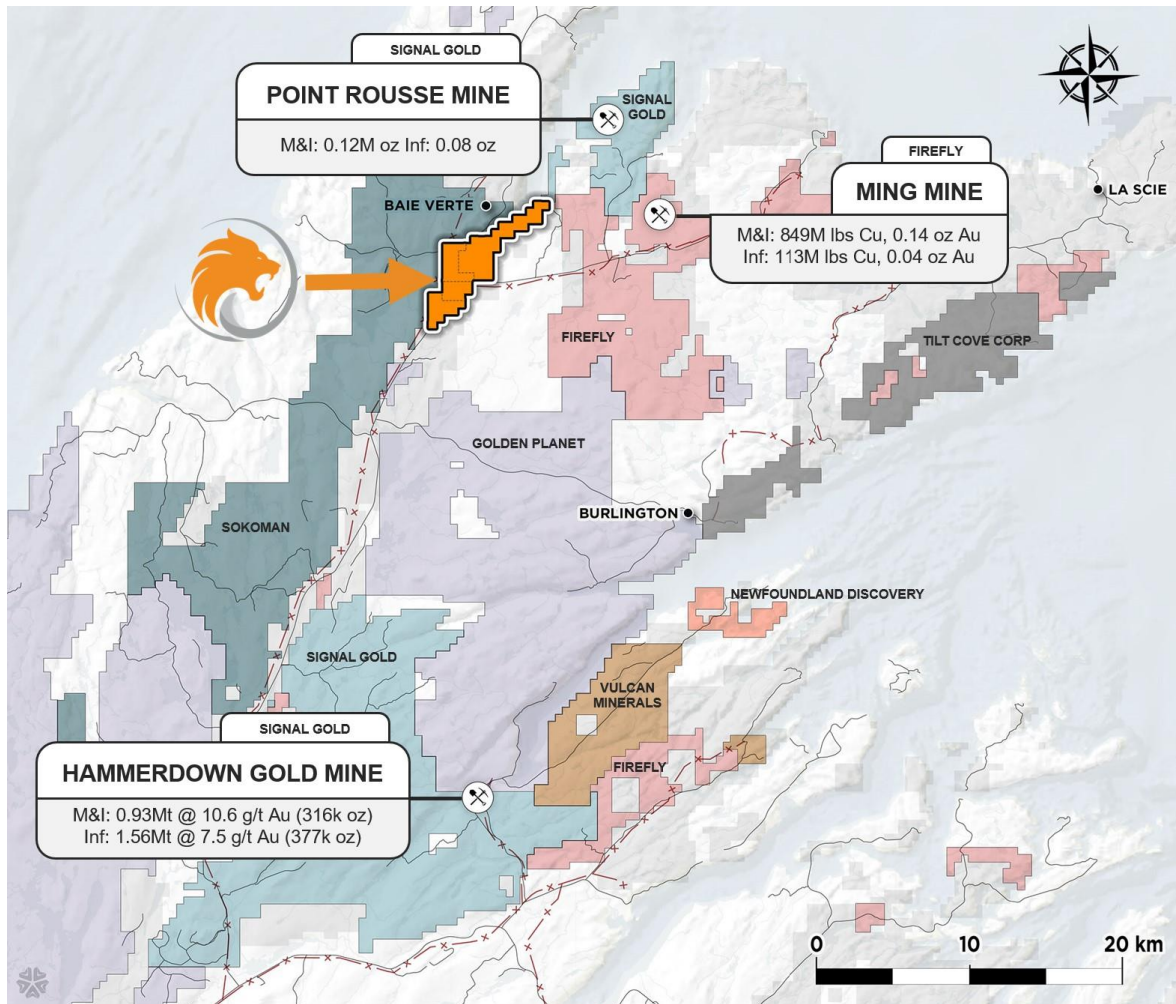


Figure 3: Location of the Baie Verte Project, NW Newfoundland

For more information regarding Leacor’s Baie Verte Project, including additional figures, assessment details, and historic data, please visit: <https://leocorgold.com/projects/baie-verte-district/>.

### **Qualified Person**

The technical information contained in this press release has been previously published and was reviewed and approved at that time by Mike Kilbourne, P. Geo, and Jodie Gibson, P. Geo, both independent qualified persons as defined in National Instrument 43-101.

### **About Leacor Gold Inc.**

Leacor Gold Inc. is a British Columbia-based resource company involved in the acquisition and exploration of precious metal projects, with a current focus in Atlantic Canada. Leacor, through outright ownership and earn-in agreements, currently controls several gold-copper projects in prime exploration ground located within the prolific Baie Verte Mining District. Leacor’s Bae Verte portfolio includes the Dorset, Dorset Extension, Copper Creek and Five Mile Brook projects, creating a contiguous nearly 2,000-hectare exploration corridor. The Company also controls district scale land packages in North Central Newfoundland, known as Robert’s Arm, Hodge’s Hill, and Leamington,

(collectively “Western Exploits”) representing over 144,000 hectares (1,440 square kilometers) of prospective exploration ground. Find out more at <https://leocorgold.com/>.

Contact Information

Leocor Gold Inc.  
Alex Klenman, Chief Executive Officer  
Email : aklenman@leocorgold.com  
Telephone : (604) 970-4330

**6. RELIANCE ON SUBSECTION 7.1(2) OF NATIONAL INSTRUMENT 51-102**

Not applicable.

**7. OMITTED INFORMATION**

No information has been intentionally omitted from this form.

**8. EXECUTIVE OFFICER**

The name and business number of an officer of the Company through whom an executive officer who is knowledgeable about the material change and this report may be contacted is:

Alex Klenman  
Chief Executive Officer  
Tel: 604-970-4330

**9. DATE OF REPORT**

DATED this 17<sup>th</sup> day of December, 2024.