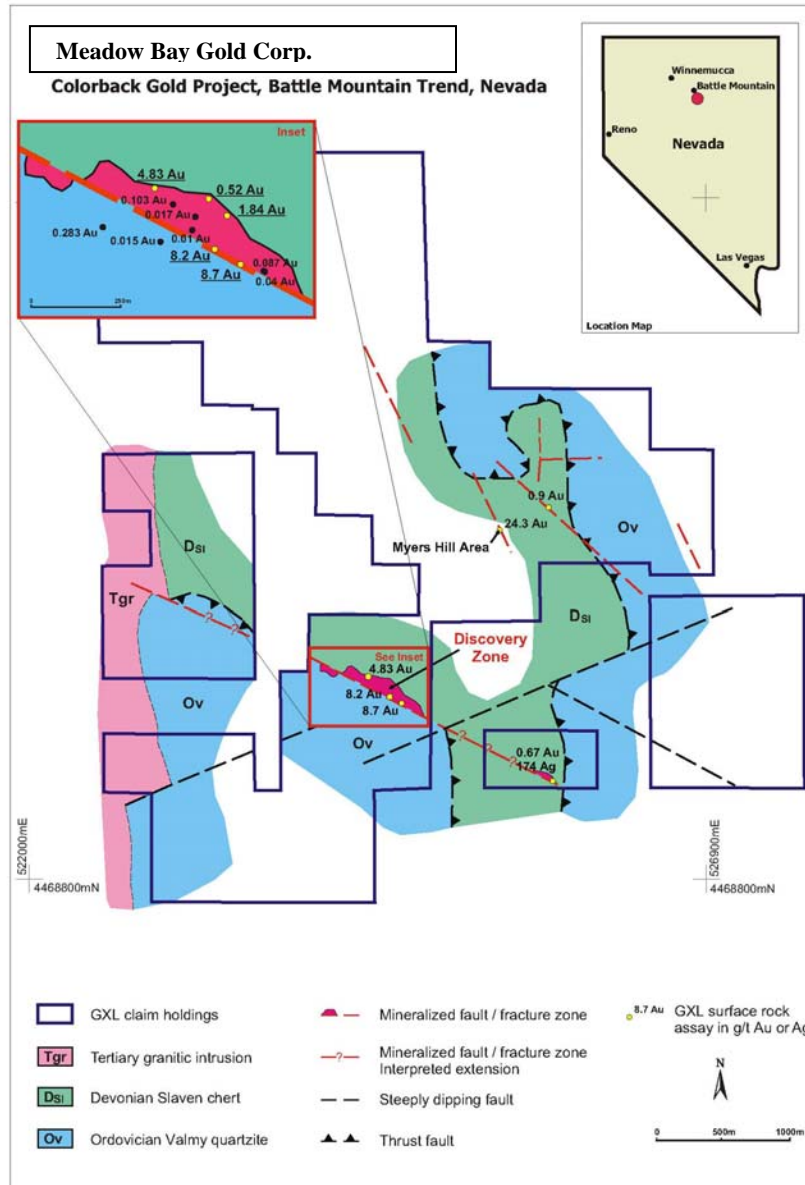


MEADOW BAY GOLD CORPORATION
804 – 750 WEST PENDER STREET
VANCOUVER, BC V6C 2T7

TSXV: MAY

Meadow Bay Gold announces follow-up Drill Plan from Prior High Grade Drill results at its Colorback Gold Project in Nevada

Vancouver, Canada- (MarketWire) – April 14, 2011 - Meadow Bay Gold Corporation (the “Company”) (TSXV:MAY) (Frankfurt: 20M , WKN A1C3DN) is pleased to announce drill results from its its Colorback Gold Project located between Barrick’s Pipeline and Hilltop Gold deposits in Nevada (see below for location map)

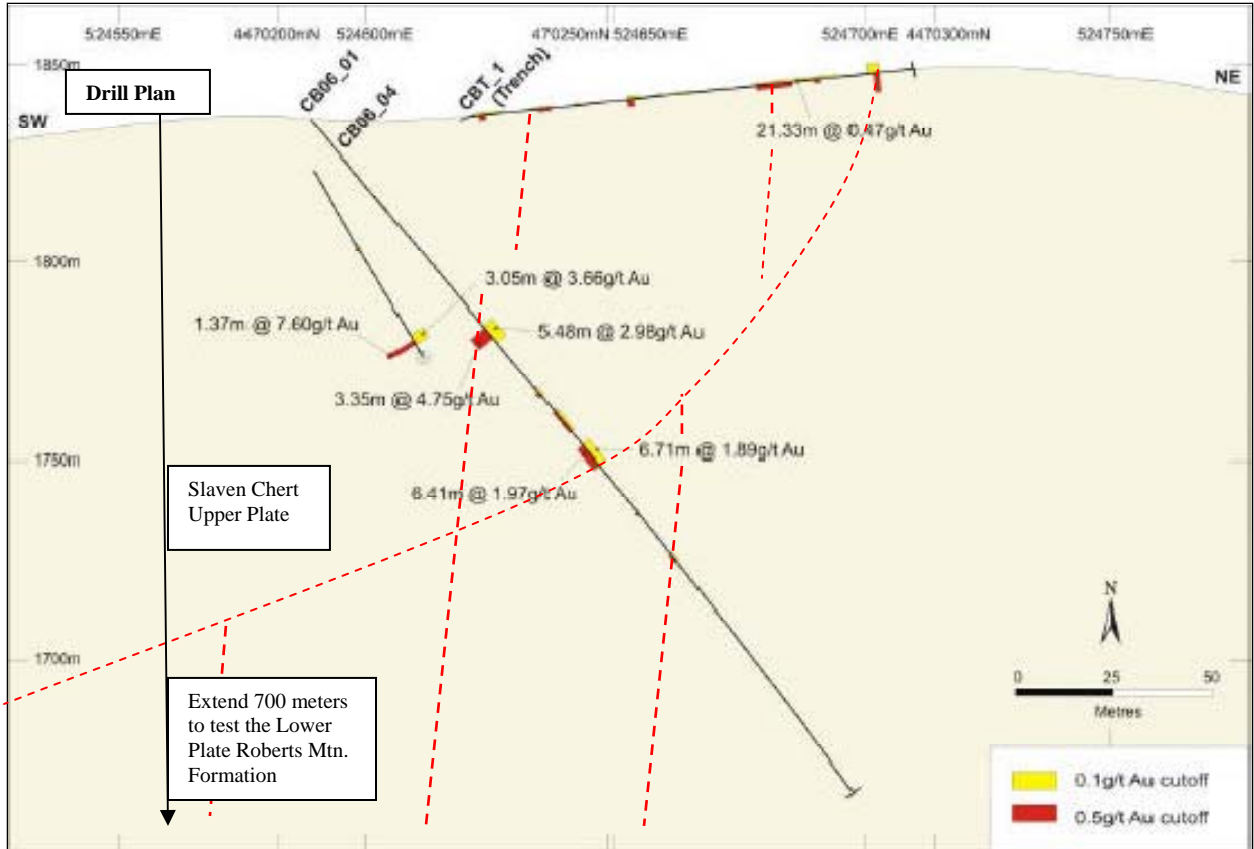


One trench and four core holes were drilled in the Colorback Gold Project prior to its acquisition by the Company. Highlights from the drill program are noted below:

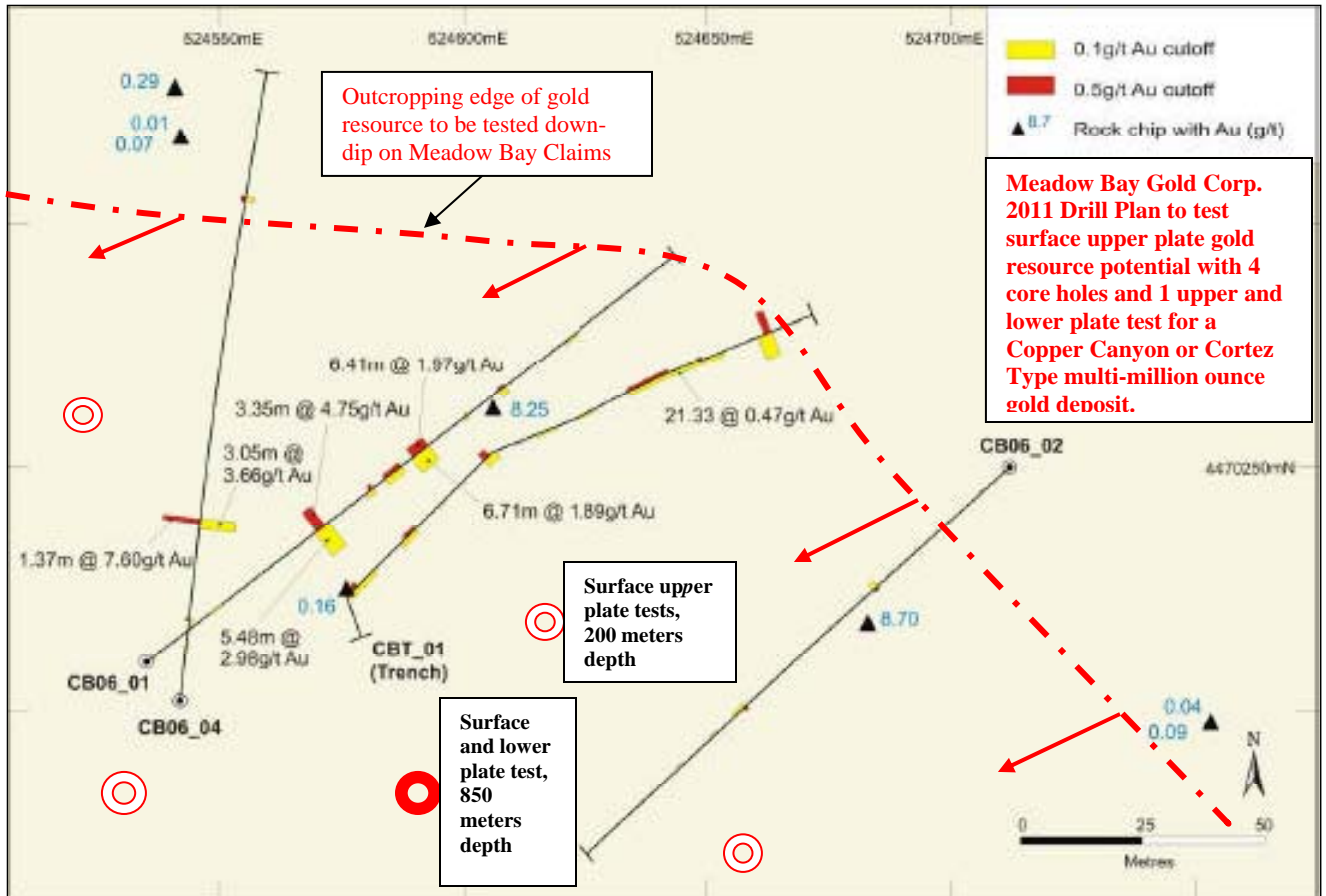
Hole_Id	M From	M To	Interval Width meters	Gold Grade ppb	Intercept Description (1000ppb = 0.0292opt gold)
CB-01	67.67	71.63	3.96	4,080	3.96m @ 4,080.96 ppb
CB-01	88.09	90.98	2.89	627	2.89m @ 627.38 ppb
CB-01	95.86	97.38	1.52	763	1.52m @ 763.00 ppb
CB-01	101.19	102.41	1.22	2,052	1.22m @ 2,052.00 ppb
CB-01	106.98	108.51	1.53	787	1.53m @ 787.00 ppb
CB-01	109.27	113.39	4.12	2,742	4.12m @ 2,742.44 ppb
CB-01	143.56	144.93	1.37	628	1.37m @ 628.00 ppb
CB-01	169.32	170.84	1.52	301	1.52m @ 301.00 ppb
CB-01	172.52	173.74	1.22	397	1.22m @ 397.00 ppb
CB-02	57	58.83	1.83	664	1.83m @ 664.00 ppb
CB-02	115.52	117.04	1.52	861	1.52m @ 861.00 ppb
CB-03	75.9	78.64	2.74	904	2.74m @ 904.34 ppb
CB-04	54.56	57.61	3.05	3,655	3.05m @ 3,655.58 ppb
CB-04	160.32	161.85	1.53	882	1.53m @ 882.00 ppb
CBT-1	9.14	15.24	6.1	594	6.1m @ 594.69 ppb
CBT-1	25.91	28.96	3.05	681	3.05m @ 681.23 ppb
CBT-1	48.77	50.29	1.52	1,602	1.52m @ 1,602.00 ppb
CBT-1	62.48	64.01	1.53	490	1.53m @ 490.00 ppb
CBT-1	70.1	71.63	1.53	309	1.53m @ 309.00 ppb
CBT-1	82.3	91.44	9.14	815	9.14m @ 815.85 ppb
CBT-1	97.54	99.06	1.52	664	1.52m @ 664.00 ppb
CBT-1	111.25	114.3	3.05	2,483	3.05m @ 2,483.41

Tim Master, head of Meadow Bay’s Nevada operations commented, “We are very excited to report our 2011 drill plan for these drill results which provide an indication of near surface high grade gold mineralization. The results will help guide the Company’s exploration program for surface upper thrust plate-hosted gold resources in the Devonian Age Slaven Chert and lower plate carbonate hosted lower plate gold mineralization in the projected Wenban and Roberts Mountain Formations, compliant with NI 43-101 standards.”

Below is a cross section and plan map of core holes CB-01 and CB-04 showing the dip of mineralization from the surface under trench 01 and the drill plan to test the surface Slaven Chert hosted gold mineralization and the location of the lower plate Roberts Mountain test.



The five drill hole plan for Colorback is illustrated below:



The next round of drilling will test the surface upper plate resource with 4 core holes and the larger lower plate Copper Canyon or Cortez Type potential with one 850 meter core hole. The Company is currently completing a comprehensive Technical Report pursuant to NI 43-101 for an in-depth discussion of these gold target types.

The contents of this news release have been reviewed by Tim Master, a Qualified Person under National Instrument 43-101, officer of the Company's Nevada based subsidiary and target generator of the Colorback Project.

Meadow Bay Gold Corporation
 Robert Dinning, CEO
 Matthew Harrington, Investor Relations
 Tel: 613-882-7467

Neither TSX Venture Exchange nor its Regulation Services Provider (as that term is defined in the policies of the TSX Venture Exchange) accepts responsibility for the adequacy or accuracy of this press release.